



HOME



# LOCAL HIKE



HOMES

START  
H/A

WATER  
FALL  
1

HOMES

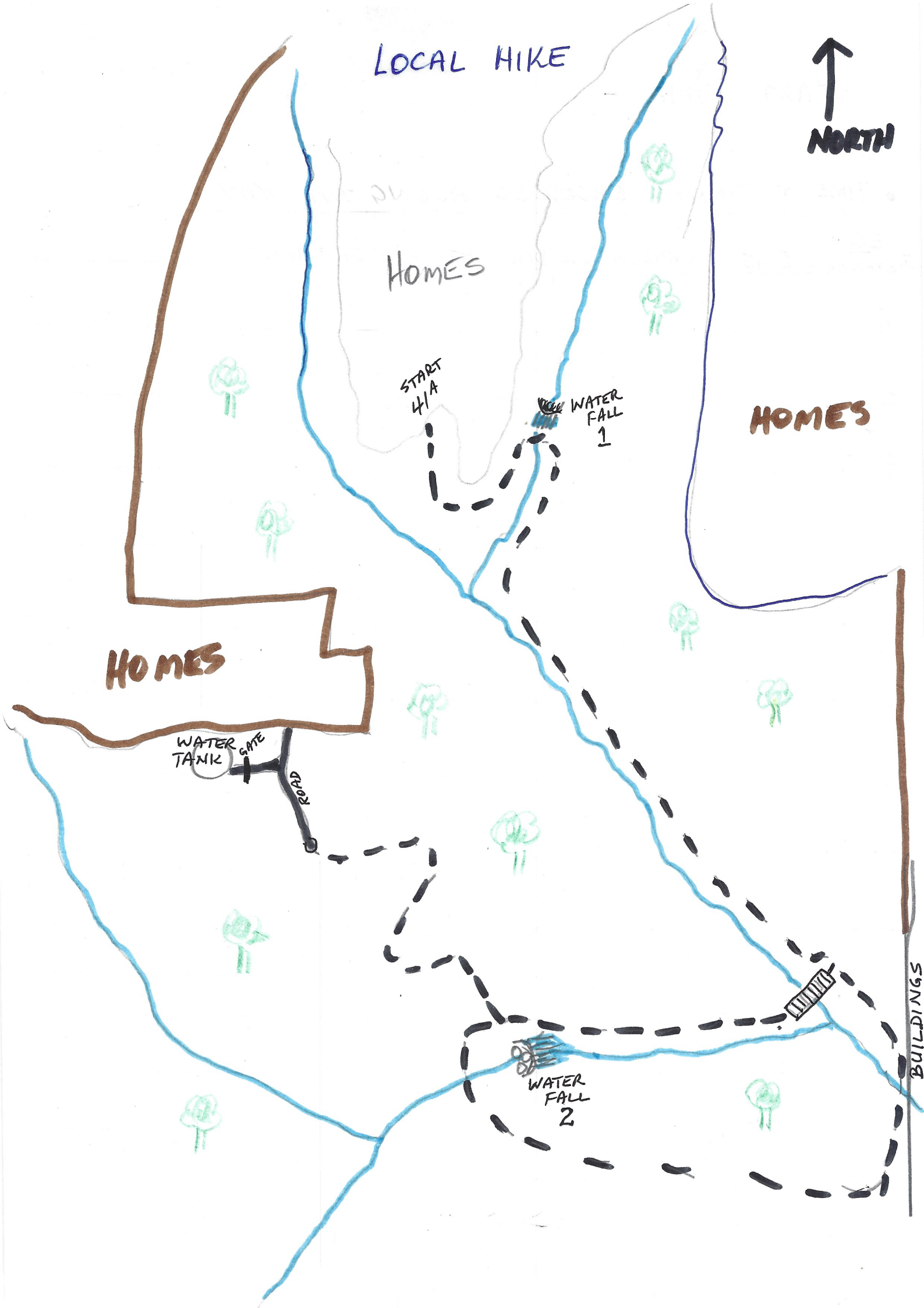
HOMES

WATER  
TANK

ROAD

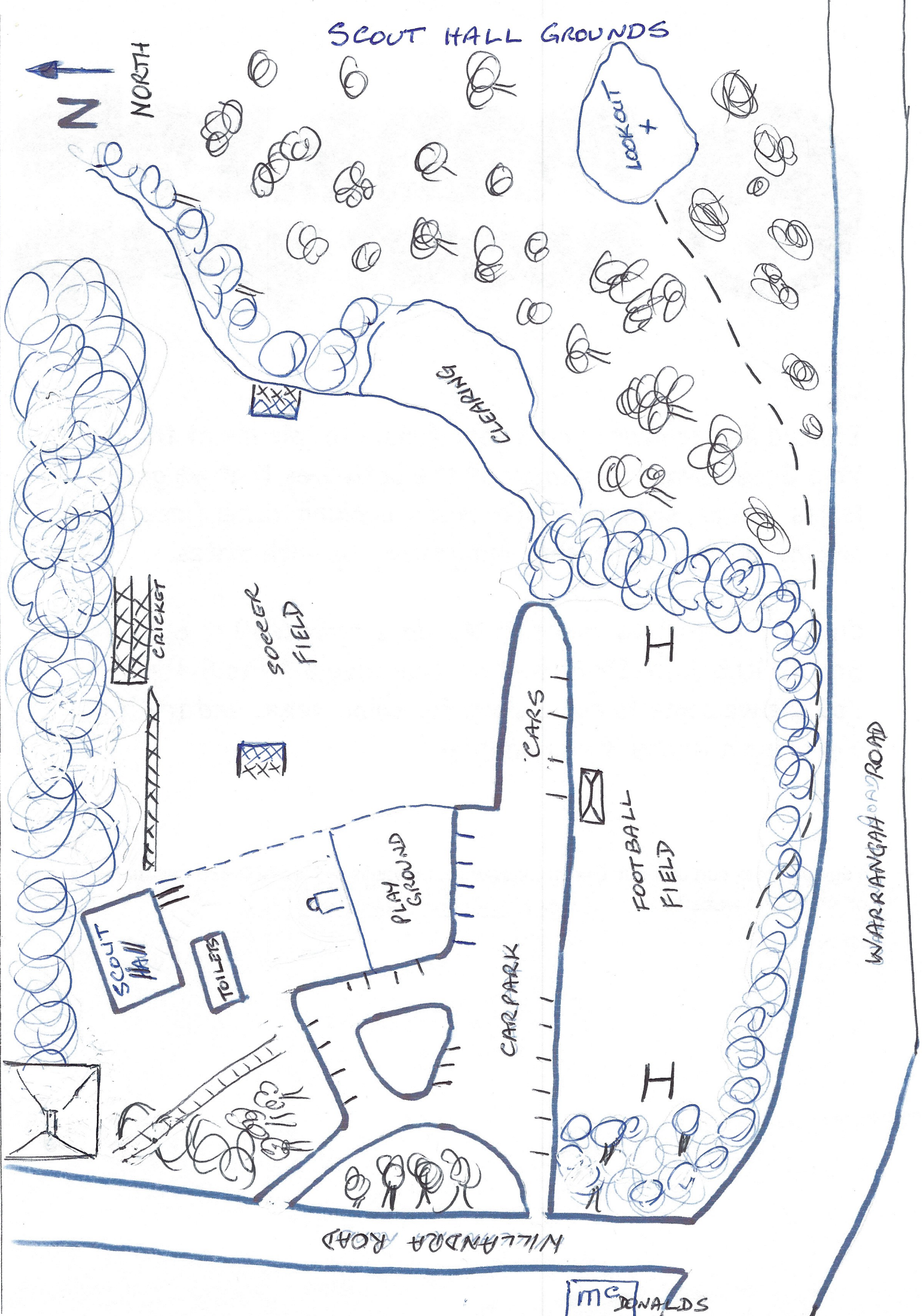
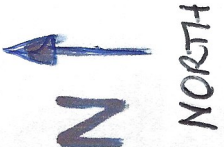
WATER  
FALL  
2

BUILDINGS






# SCOUT HALL GROUNDS



WARRANGAH ROAD

MILLANDRA ROAD





# MANLY DAM MAP 1



100 m      100 m

61.2  
61.1  
61.0  
60.9  
60.8  
60.7  
60.6  
60.5  
60.4  
60.3  
60.2

37.9      38.0      38.1      38.2      38.3      38.4      38.5

GPS  
COORDINATES  
• 2012 • 37.8

